
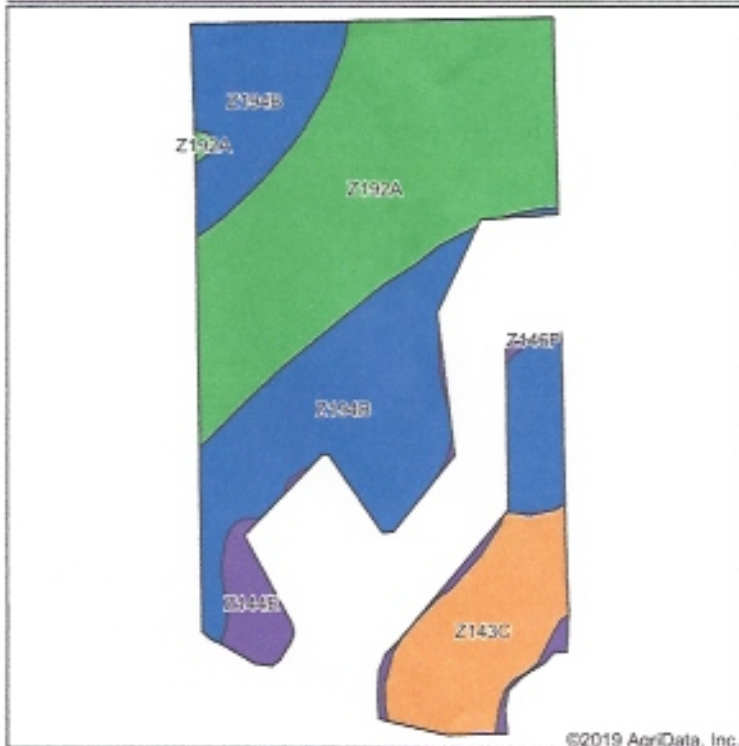




## Soils Map



State: **South Dakota**  
 County: **Codington**  
 Location: **6-117N-51W**  
 Township: **Waverly**  
 Acres: **54.32**  
 Date: **7/29/2019**



Soils data provided by USDA and NRCS.

Area Symbol: SD029, Soil Area Version: Z2


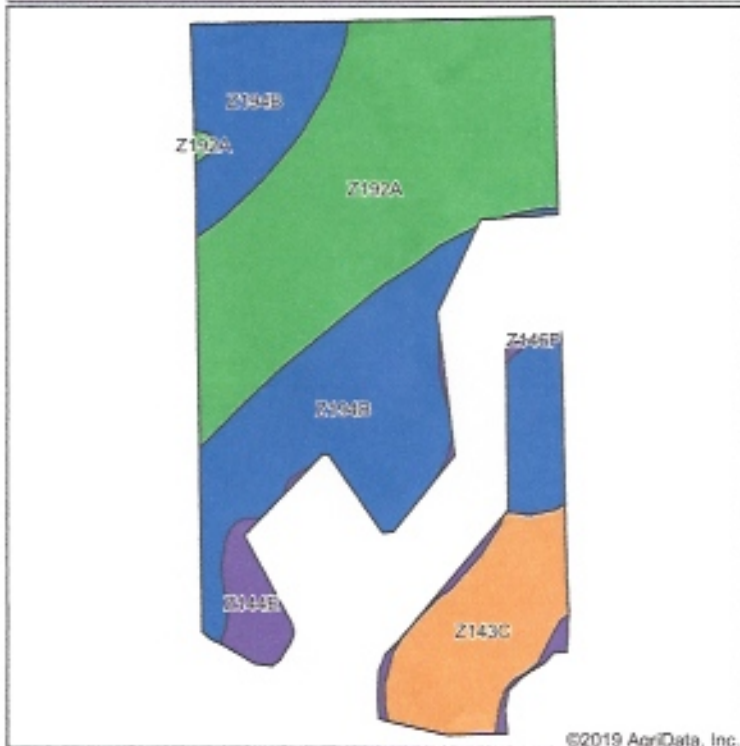
Code	Soil Description	Acres	Percent of field	Non-Irr Class Legend	Non-Irr Class *c	Productivity Index	*n NCCPI Soybeans
Z192A	Vienna-Brookings complex, 0 to 2 percent slopes	23.18	42.7%		Is	90	70
Z194B	Barnes clay loam, coteau, 2 to 6 percent slopes	21.11	38.9%		Ile	80	54
Z143C	Barnes-Buse loams, coteau, 6 to 9 percent slopes	7.33	13.5%		IIle	60	55
Z144E	Buse-Barnes loams, coteau, 9 to 20 percent slopes	1.91	3.5%		VIe	41	49
Z146F	Buse-Lamoure, channeled, frequently flooded, complex, 0 to 40 percent slopes	0.79	1.5%		VIIe	10	11
<b>Weighted Average</b>						<b>79.2</b>	<b>*n 60.2</b>

\*n: The aggregation method is "Weighted Average using major components"

\*c: Using Capabilities Class Dominant Condition Aggregation Method

Soils data provided by USDA and NRCS.

## Soils Map



State: **South Dakota**  
 County: **Codington**  
 Location: **6-117N-51W**  
 Township: **Waverly**  
 Acres: **54.32**  
 Date: **7/29/2019**



Soils data provided by USDA and NRCS.

Area Symbol: SD029, Soil Area Version: Z2

Code	Soil Description	Acres	Percent of field	Non-Irr Class Legend	Non-Irr Class *c	Productivity Index	*n NCCPI Soybeans
Z192A	Vienna-Brookings complex, 0 to 2 percent slopes	23.18	42.7%		Is	90	70
Z194B	Barnes clay loam, coteau, 2 to 6 percent slopes	21.11	38.9%		Ile	80	54
Z143C	Barnes-Buse loams, coteau, 6 to 9 percent slopes	7.33	13.5%		IIle	60	55
Z144E	Buse-Barnes loams, coteau, 9 to 20 percent slopes	1.91	3.5%		Vle	41	49
Z146F	Buse-Lamoure, channeled, frequently flooded, complex, 0 to 40 percent slopes	0.79	1.5%		VIIe	10	11
<b>Weighted Average</b>						<b>79.2</b>	<b>*n 60.2</b>

\*n: The aggregation method is "Weighted Average using major components"

\*c: Using Capabilities Class Dominant Condition Aggregation Method

Soils data provided by USDA and NRCS.